





SANDLE COURT

TRICE COURT
RASPER COURT

DISTRICT BOUNDARY

JACKSONVILLE ELECTRIC AUTHORITY

JACKSONVILLE ELECTRIC AUTHORITY

- LEGEND**
-  DRAINAGE EASEMENT
 -  LANDSCAPE EASEMENT
 -  CDD LANDSCAPE MANAGEMENT
 -  HOA LANDSCAPE MANAGEMENT

EASEMENT MAP
 VILLAGES OF WESTPORT CDD
 2025-01-14



L:\141468\03-VILLAGES OF WESTPORT CDD\CADD\CURRENT\Overall District Map\14688-03 Easement Map.dwg (Dayoff) 1/15/2025 7:44:29 AM Victor Weber
2024-01-19 prs_prc-AnsID-brd-lscp